

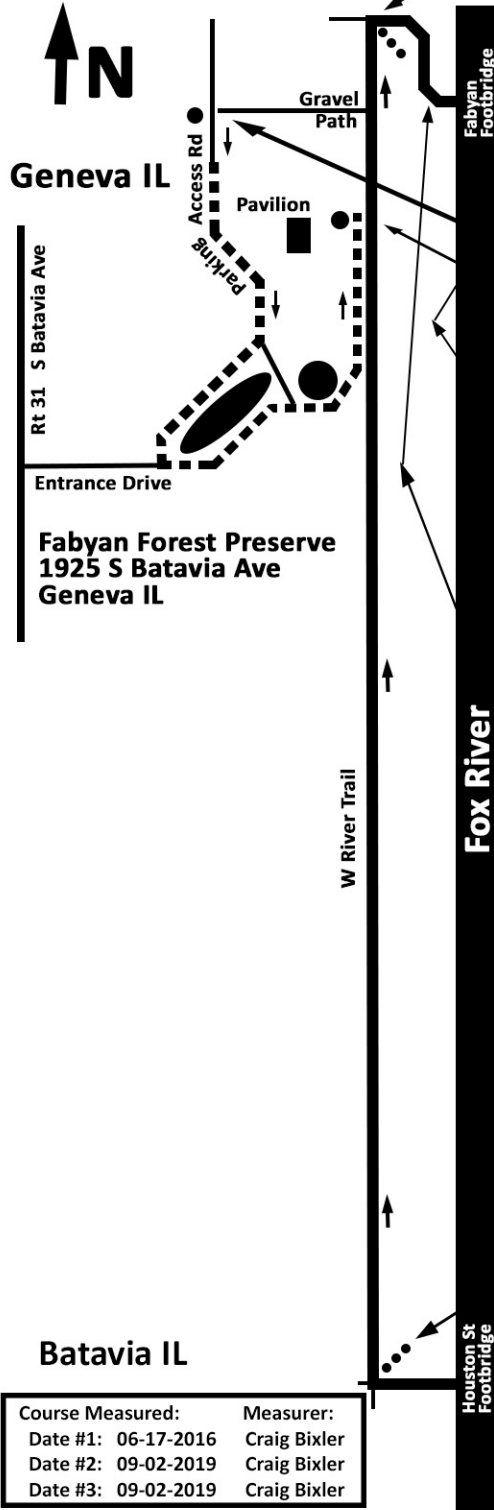
BQ.2 Chicagoland Marathon 2019

- START / FINISH: Geneva IL
- FINISH TO START DISTANCE: 450 Feet
- Includes: Geneva, Batavia
- Start Spur then loop 8 times
- from W River Trail N to Fabyan footbridge,
- E to E River Trail,
- S to Houston St footbridge
- W to W River Trail
- N to Finish

- Course is paved road and bike trail with many 'S' curves
- The full width of roads and trail was used to measure the shortest path on the curves
- Road crossings were measured diagonally to obtain the shortest path
- Measured path cut across the grass at the Construction Detour as shown
- Measured path stayed on road, paved trail and sidewalk at all other times

Cone a line SE from NW Fabyan Crossing corner to prevent runners from cutting the corner

Cone a line SW from NE Fabyan Crossing corner to prevent runners from cutting the corner



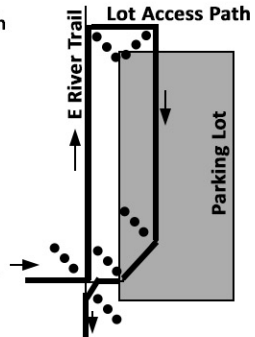
START: Fabyan Forest Preserve
248' 05" S of N edge of Circle gate
W of Parking Access Road at gravel path intersection

START SPUR ENDS & LOOP BEGINS:
same spot as Finish Line

FINISH: Fabyan Forest Preserve
000' 00" N of N edge of 1st Circle gate
N of pavilion and W of river trail
after completing 8 loops

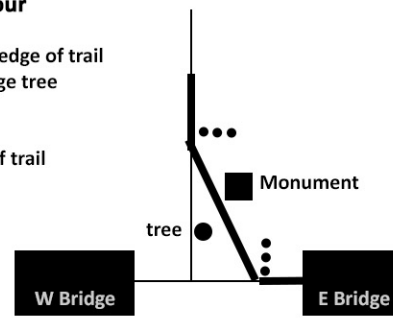
Loop #1 Addition

- Turn N on E river trail to lot access path
- E and S on access path to parking lot
- S thru lot to mark at SE corner of S-most parking spot
- 36' 10" N of S edge of lot
- 20' 00" E of W edge of lot
- cone a line NW and SE from SW corner
- cone a line SE from NW corner
- cone a line SW from NE corner
- cone 2 lines NW from SE double corner
- cone a line SE from SW corner



East Bridge Construction Detour

- veer left (SE) off trail at mark at E edge of trail 50' 0" N of center of 1st E trail edge tree N of west bridge
- stay W of monument
- return to trail at mark at N edge of trail 35' 0" W of NW corner of W-most plank on E Bridge
- cone a line E from N detour edge
- cone a line N from E detour edge



Cone a line NE from Houston St / W River Trail corner to prevent runners from cutting the corner

No cones needed at Houston St / E River Trail corner
Wall prevents runners from cutting the corner

Course Measured:	Measurer:
Date #1: 06-17-2016	Craig Bixler
Date #2: 09-02-2019	Craig Bixler
Date #3: 09-02-2019	Craig Bixler